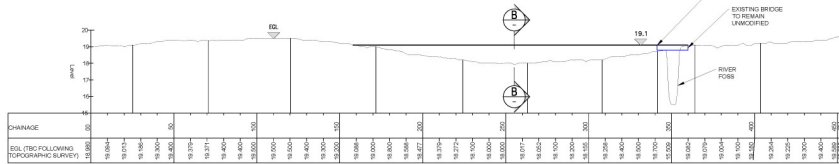
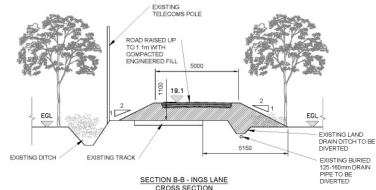
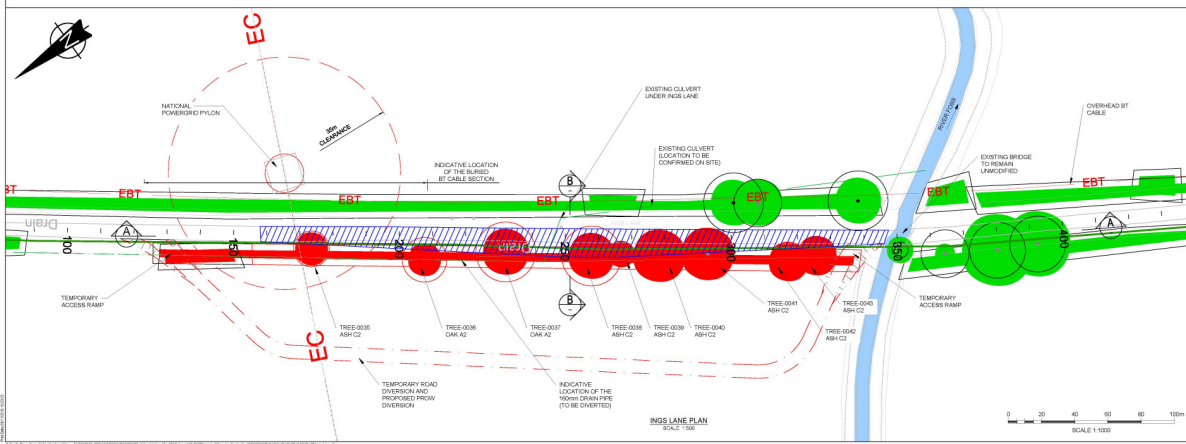


TREE REFERENCE	TREE DESCRIPTION
0056	ASH/C2
0058	OSM/C2
0057	OSM/C2
0059	ASH/C2
0038	ASH/C2
0040	ASH/C2
0041	ASH/C2
0042	ASH/C2
0043	ASH/C2



SECTION A.A - INGS LANE  
LONG SECTION  
SCALE 1:85.00=1



INGS LANE PLAN  
SCALE 1:1000

- NOTES:
1. ALL LEVELS AND DIMENSIONS ARE IN METRES ABOVE ORDNANCE DATUM UNLESS OTHERWISE NOTED.
  2. ALL DIMENSIONS ARE IN MILLIMETRES UNLESS OTHERWISE NOTED.
  3. FOR FURTHER DETAILS FOR TREES AND HEDGEROWS REFER TO DOCUMENT EMB000101-CA-00-00-01-01-000004.

- LEGEND:
- TREE CANOPY WITH ROOT PROTECTION ZONE
  - ROAD RAISING AREA
  - TREE TO BE REMOVED
  - HEDGEROW TO BE REMOVED
  - PUBLIC RIGHT OF WAY FOOTPATH

Date valid 12/11/19

**Project:** RIVER FOSS FLOOD STORAGE AREA

**Client:** Green Environment Agency

**Project Name:** INGS LANE RAISING PLAN & SECTIONS

Scale @A1	Drawn	Checked	Approved
AS SHOWN	MO	DSS	DS

Project No: CS202480 Date: 08/11/2019

Drawing Number: EN200200101-CA-00-00-01-01-000004

Scale: 1:1000

**CAPITA**  
Real Estate and Infrastructure  
www.capita.co.uk